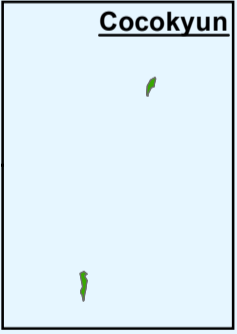
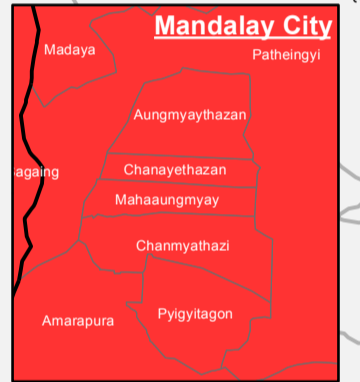
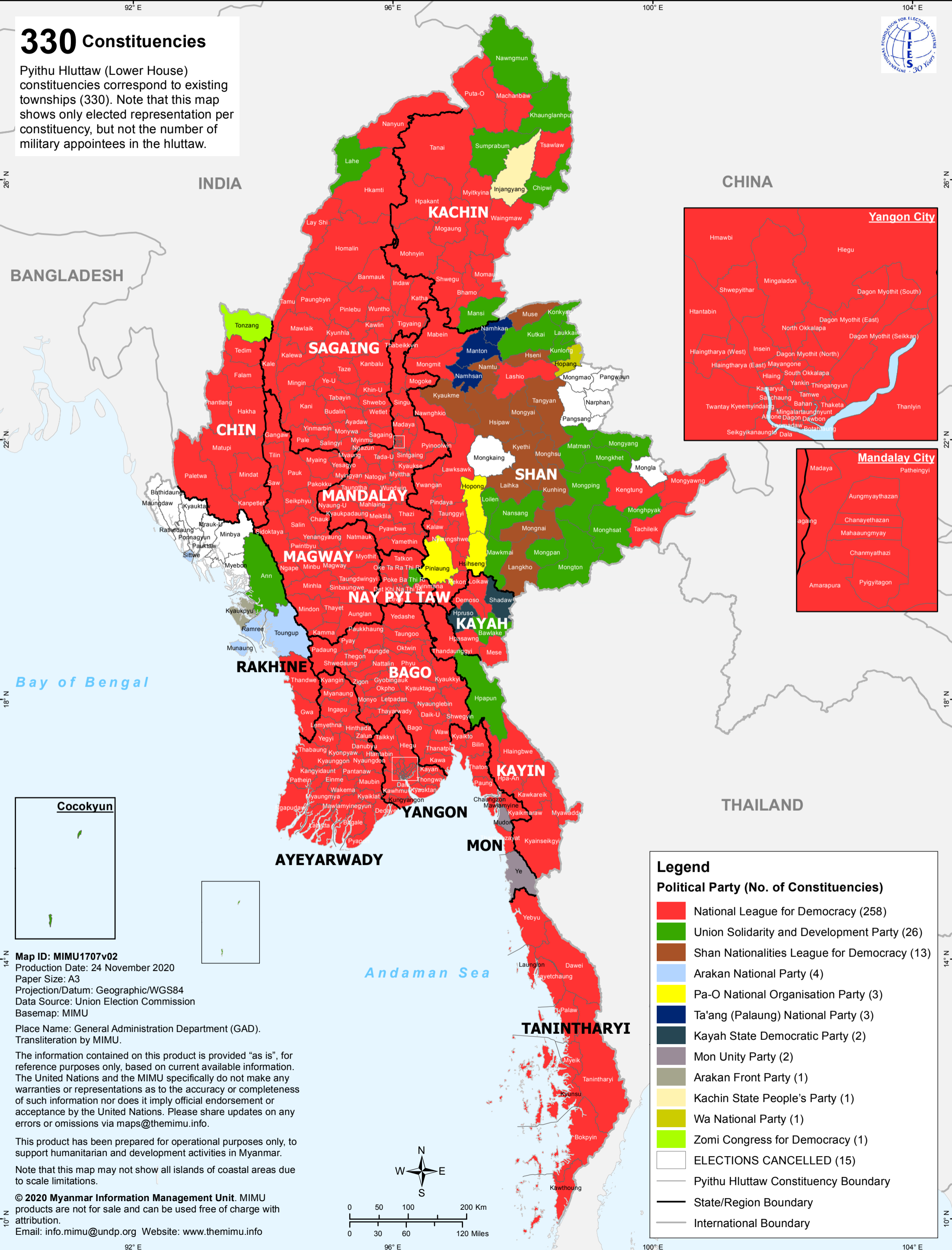




Myanmar Information Management Unit Pyithu Hluttaw Election Results (2020)



330 Constituencies
Pyithu Hluttaw (Lower House) constituencies correspond to existing townships (330). Note that this map shows only elected representation per constituency, but not the number of military appointees in the hluttaw.



Legend

Political Party (No. of Constituencies)

- National League for Democracy (258)
- Union Solidarity and Development Party (26)
- Shan Nationalities League for Democracy (13)
- Arakan National Party (4)
- Pa-O National Organisation Party (3)
- Ta'ang (Palaung) National Party (3)
- Kayah State Democratic Party (2)
- Mon Unity Party (2)
- Arakan Front Party (1)
- Kachin State People's Party (1)
- Wa National Party (1)
- Zomi Congress for Democracy (1)
- ELECTIONS CANCELLED (15)
- Pyithu Hluttaw Constituency Boundary
- State/Region Boundary
- International Boundary

Map ID: MIMU1707v02
Production Date: 24 November 2020
Paper Size: A3
Projection/Datum: Geographic/WGS84
Data Source: Union Election Commission
Basemap: MIMU
Place Name: General Administration Department (GAD).
Transliteration by MIMU.

The information contained on this product is provided "as is", for reference purposes only, based on current available information. The United Nations and the MIMU specifically do not make any warranties or representations as to the accuracy or completeness of such information nor does it imply official endorsement or acceptance by the United Nations. Please share updates on any errors or omissions via maps@themimu.info.

This product has been prepared for operational purposes only, to support humanitarian and development activities in Myanmar.
Note that this map may not show all islands of coastal areas due to scale limitations.

© 2020 Myanmar Information Management Unit. MIMU products are not for sale and can be used free of charge with attribution.
Email: info.mimu@undp.org Website: www.themimu.info

