

Evolution de la zone urbanisée de 1945 à 2012

Ville de Bourg-lès-Valence



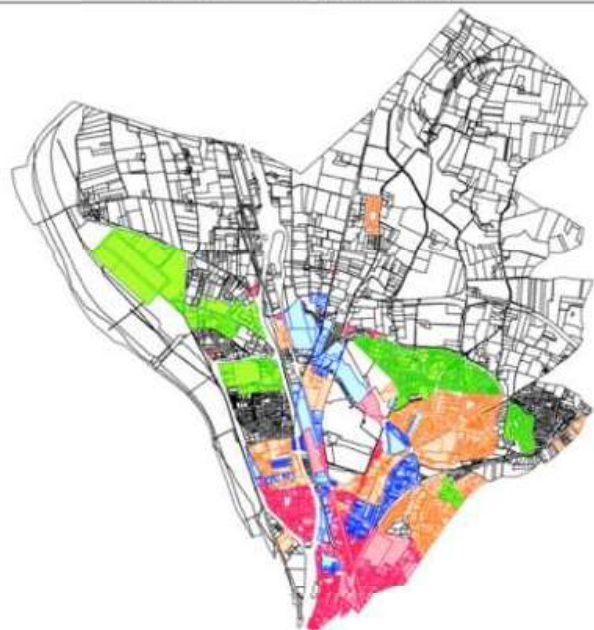
1945 – 1,12 km²



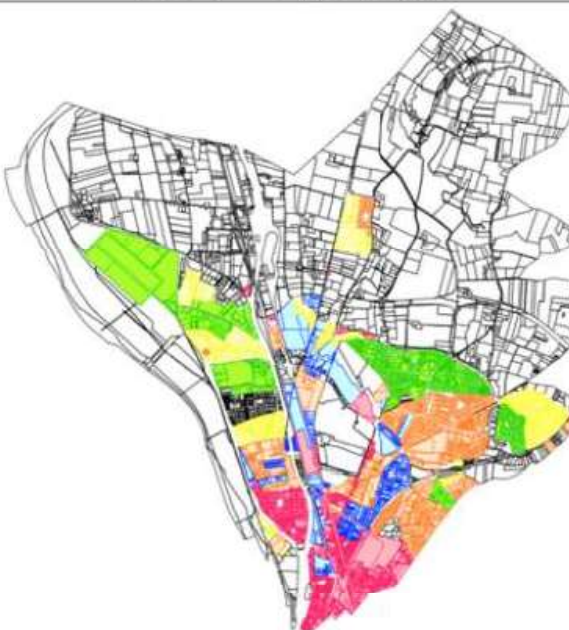
1971 – 2,04 km²



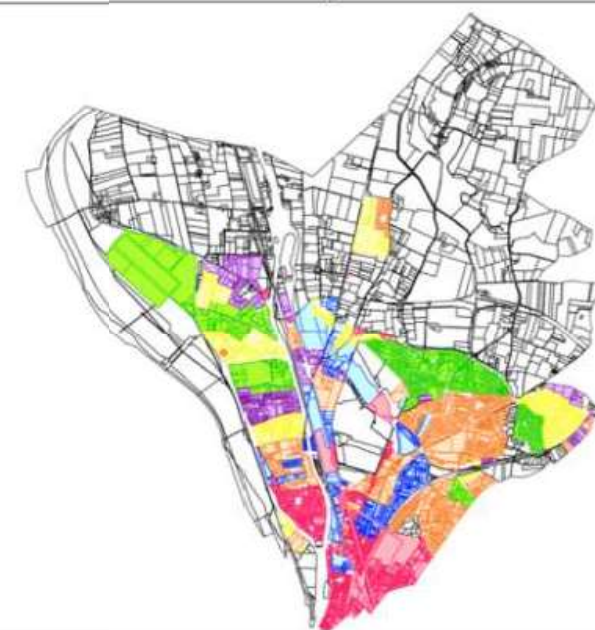
1982 – 3,56 km²



1992 – 5,11 km²



2002 – 6,01 km²



2012 – 6,57 km²