

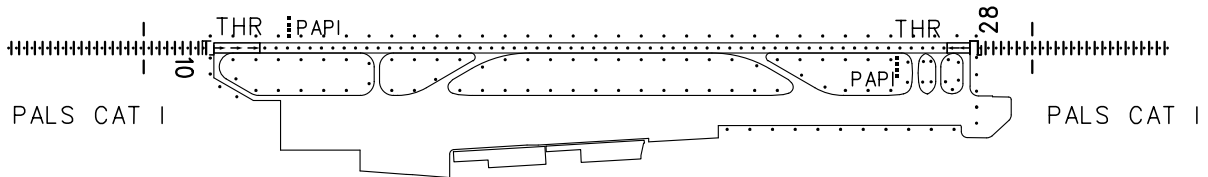
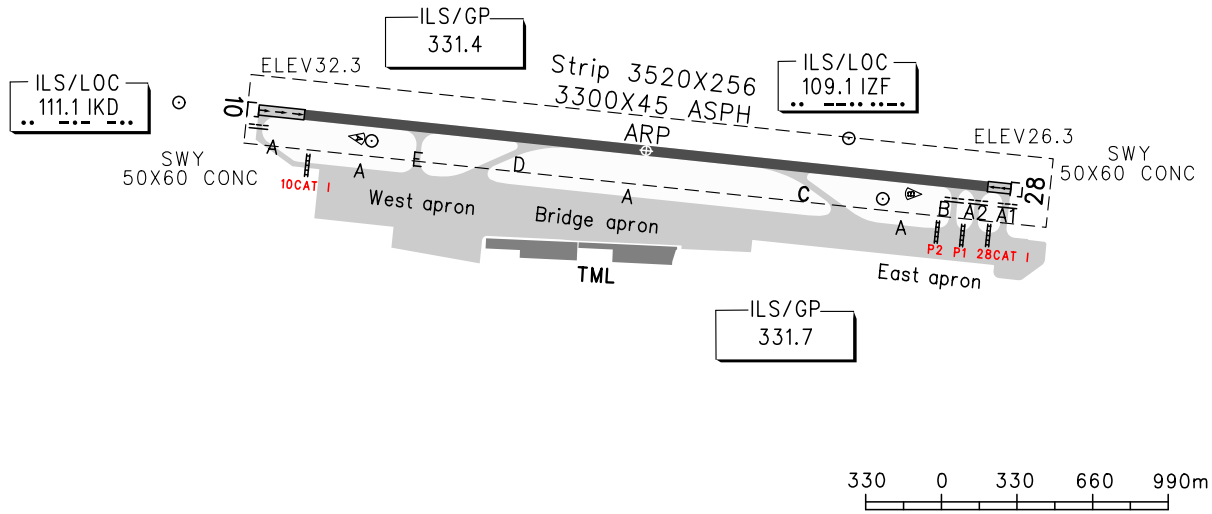
AERODROME CHART

D-ATIS 126.65
 TWR 118.25(118.85)
 GND 121.65(DCL AVBL)

ZYTL DALIAN/Zhoushuizi
 N38° 58.0'E121° 32.4' ELEV 33m

RWY	Direction	Bearing strength(PCN)
10	103°	Stands Nr.27,27L,27R,28,101-106, 127-133,206,207,211 69/R/B/W/T
		RWY,TWY A1,A2, B, C, D, E, A(connect with THR RWY10) Stands Nr.24-26,201,202 68/F/B/W/T
28	283°	main TWYA,stands Nr.19-23 61/R/B/W/T
		Stands Nr.203-205,208-210, 212-220,212R,214L 58/R/B/W/T
		Stands Nr.11-18,145-147 49/R/B/W/T

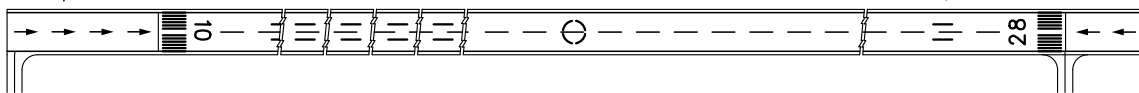
BEARINGS ARE MAGNETIC
 ALTITUDES, DISTANCES,
 ELEVATIONS AND HEIGHTS
 IN METERS



Remarks:

THR10 displaced 200m inwards
 THR28 displaced 100m inwards

Displaced THR



TAKE-OFF MINIMA(WITH RELIABLE ALTN)(m)				LIGHTS	
RWY 10/28	With REDL & RCLL	With REDL or RCLL	Without REDL & RCLL	RWY10	RWY28
2 ENG	RVR500	RVR600	VIS1600	PALS CAT I SFL PAPI	PALS CAT I SFL PAPI
3&4 ENG	RVR500	RVR600	VIS800	REDL RCLL	REDL RCLL

Changes: HoldIng positIons' name.