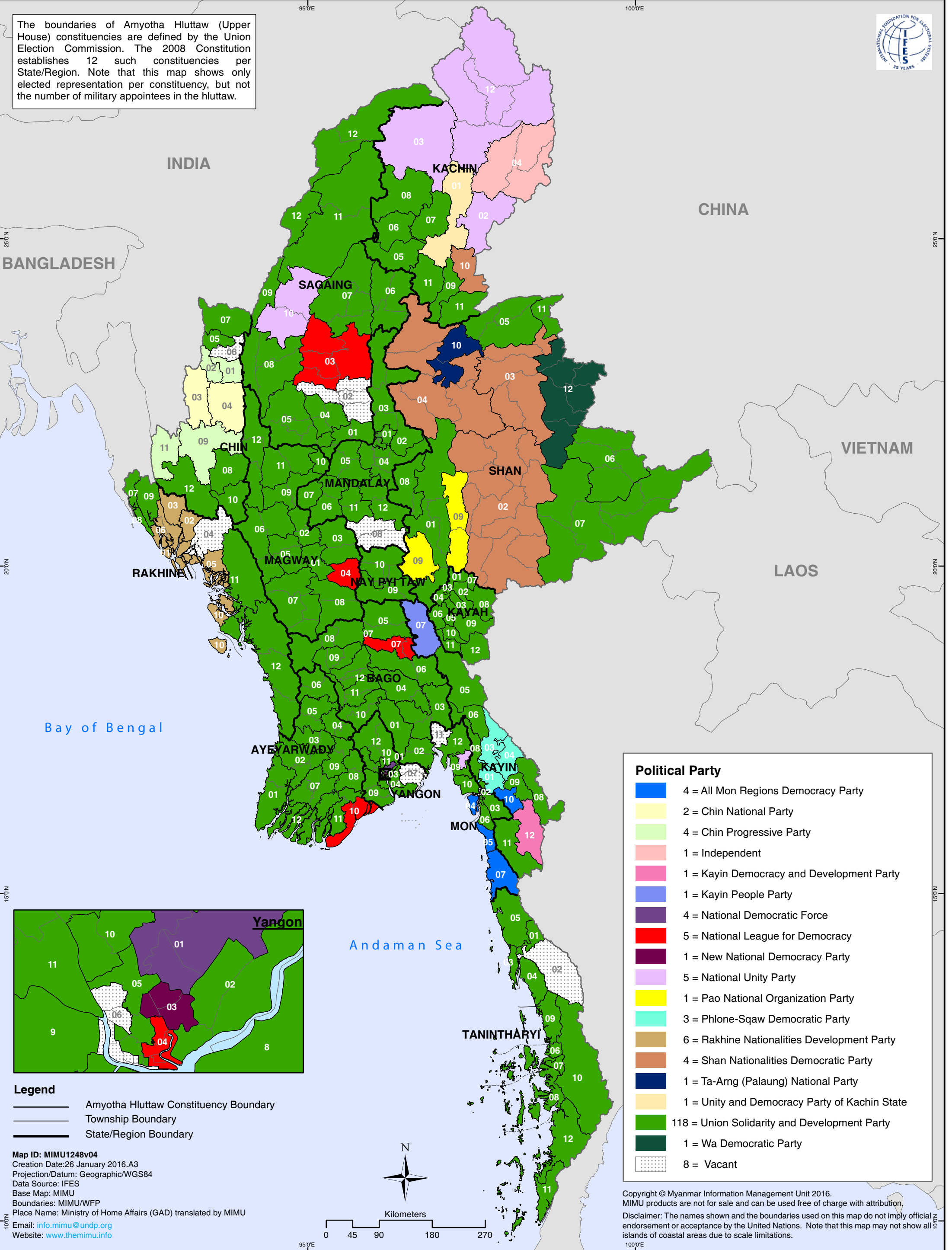
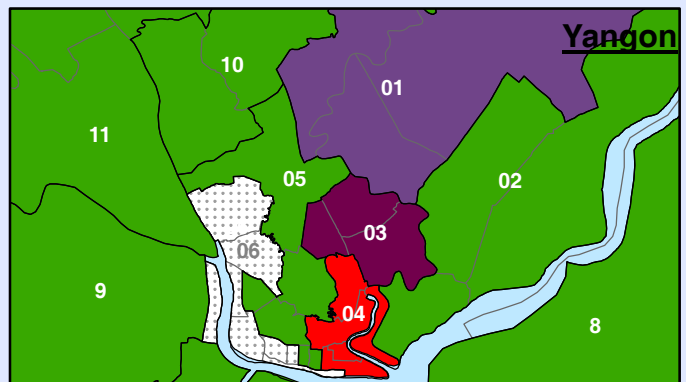


Political Party Representation in the Amyotha Hluttaw (December 2014)

The boundaries of Amyotha Hluttaw (Upper House) constituencies are defined by the Union Election Commission. The 2008 Constitution establishes 12 such constituencies per State/Region. Note that this map shows only elected representation per constituency, but not the number of military appointees in the hluttaw.



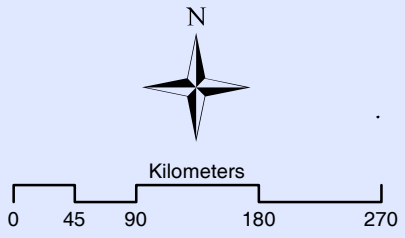
Political Party	
	4 = All Mon Regions Democracy Party
	2 = Chin National Party
	4 = Chin Progressive Party
	1 = Independent
	1 = Kayin Democracy and Development Party
	1 = Kayin People Party
	4 = National Democratic Force
	5 = National League for Democracy
	1 = New National Democracy Party
	5 = National Unity Party
	1 = Pao National Organization Party
	3 = Phlone-Sqaw Democratic Party
	6 = Rakhine Nationalities Development Party
	4 = Shan Nationalities Democratic Party
	1 = Ta-Arng (Palaung) National Party
	1 = Unity and Democracy Party of Kachin State
	118 = Union Solidarity and Development Party
	1 = Wa Democratic Party
	8 = Vacant



Legend

- Amyotha Hluttaw Constituency Boundary
- Township Boundary
- State/Region Boundary

Map ID: MIMU1248v04
 Creation Date: 26 January 2016.A3
 Projection/Datum: Geographic/WGS84
 Data Source: IFES
 Base Map: MIMU
 Boundaries: MIMU/WFP
 Place Name: Ministry of Home Affairs (GAD) translated by MIMU
 Email: info.mimu@undp.org
 Website: www.themimu.info



Copyright © Myanmar Information Management Unit 2016.
 MIMU products are not for sale and can be used free of charge with attribution.
 Disclaimer: The names shown and the boundaries used on this map do not imply official endorsement or acceptance by the United Nations. Note that this map may not show all islands of coastal areas due to scale limitations.