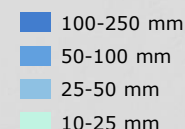


Niger | Floods




7-DAY RAINFALL FORECAST

1-6 Sep
Source: NOAA-GFS



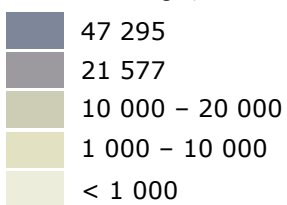
RAINFALL ACCUMULATION

1-30 Aug
Source: NASA-GPM



Affected people per Region

Source: DGPC Niger, as of 31 Aug



130
Percent % of normal precipitation*
1-31 Aug
Source: NOAA-CPC

- Region boundary
- Country boundary
- River
- Main road
- Built-up area
Source: JRC GHSL

*Based of climatological period 1981-2010.

© European Union, 2022. Map produced by the JRC. The boundaries and the names shown on this map do not imply official endorsement or acceptance by the European Union.

IMPACT OVERVIEW

Source: DGPC Niger, as of 31 Aug

